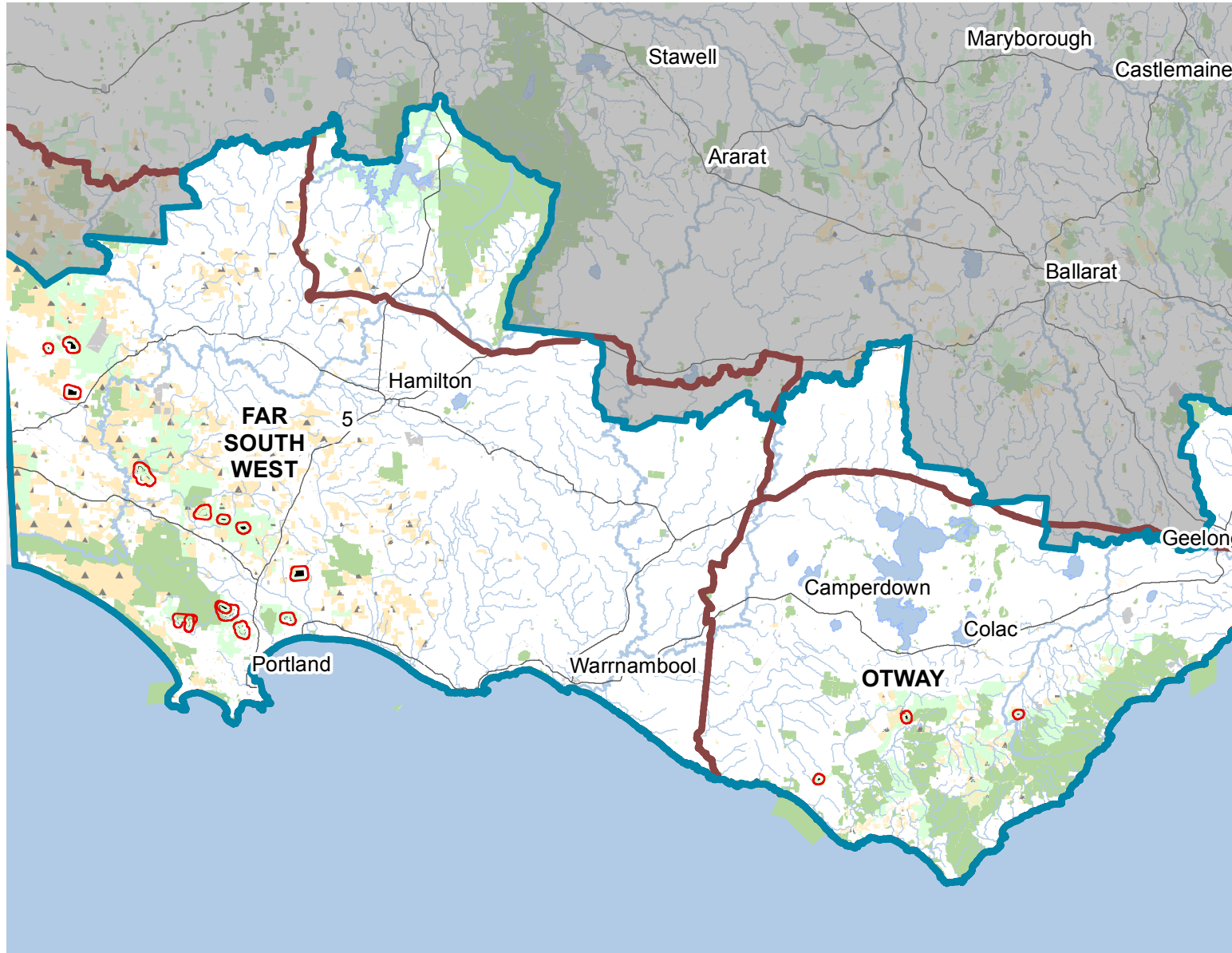


Barwon South West Region







Far South West and Otway Districts



Legend

-  DELWP Barwon South West Region
-  DELWP Districts
-  BSW Firewood Collection Area Buffered
-  Domestic Firewood Collection Area
-  Major Roads (VMLITE_TR_ROAD)

Public Land

-  Parks and Reserves
-  State Forest & Forest Park
-  Other Public Land
-  Waterbody
-  Major Watercourse
-  Minor Watercourse

Regional GIS Desktop

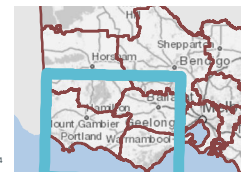
DELWP Use Only

31 August 2017

Map Scale 1:1,469,710



 Universal Transverse Mercator Projection
Datum: Geocentric Datum of Australia 1994
GDA94



Disclaimer

This publication may be of assistance to you but the State of Victoria and its employees do not guarantee that the publication is without flaw of any kind or is wholly appropriate for your particular purpose and therefore disclaims all liability for any error, loss or other consequence which may arise from you relying on any information in this publication.

Accessibility

If you would like to receive this publication in an accessible format such as large print or black and white please telephone 136 186, or email customer.service@dse.vic.gov.au. Deaf, hearing impaired or speech impaired?

Call us via the National Relay Service on 133 677 or visit www.relay.vic.gov.au

© The State of Victoria Department of Environment, Land, Water and Planning 2017