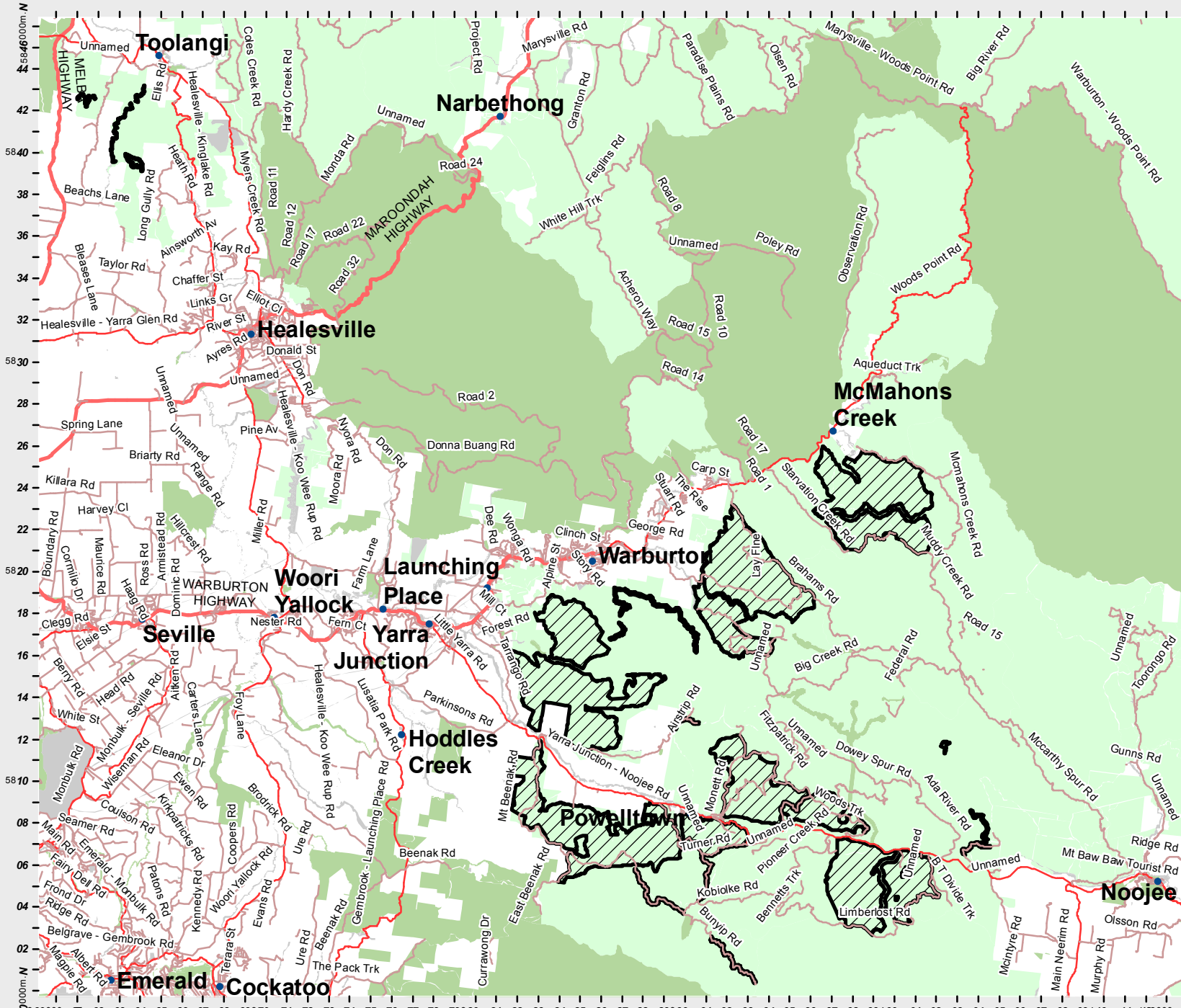






PORT PHILLIP REGION DOMESTIC FIREWOOD COLLECTION AREA OVERVIEW MAP

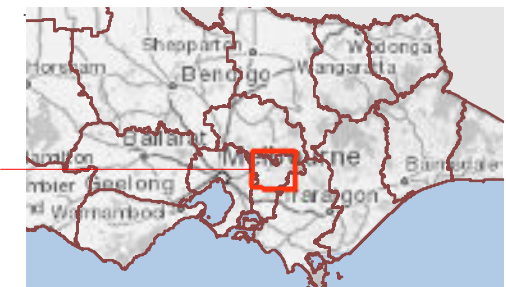
Yarra, Latrobe and Pauls Range State forests





Legend

-  Domestic Firewood Collection Area
-  Parks and Reserves
-  State Forest & Forest Park
-  Other Public Land

There is no guarantee that firewood will be available for collection in the domestic firewood collection areas after they have been opened. All persons entering and collecting in the domestic firewood collection areas must have regard for their safety and the safety of others and must comply with all relevant laws when in State forest/Parks.



0 2.5 5 7.5 10
Kilometers
Map Scale 1:260,000

Map produced by Port Phillip Region August 2017
 Projection: Universal Transverse Mercator
 Datum: Geocentric Datum of Australia 1994 ~ GDA94
 Grid lines show 1000 Metre intervals of the Map Grid of Australia (MGA), Zone 55.

Disclaimer
 This publication may be of assistance to you but the State of Victoria and its employees do not guarantee that the publication is without flaw of any kind or is wholly appropriate for your particular purpose and therefore disclaims all liability for any error, loss or other consequence which may arise from you relying on any information in this publication.

Accessibility
 If you would like to receive this publication in an accessible format such as large print or black and white please telephone 136 186, or email customer.service@delwp.vic.gov.au. Deaf, hearing impaired or speech impaired? Call us via the National Relay Service on 133 677 or visit www.relayservice.com.au