

## FFMVic Hume / CFA North East Regions

### Our 2022/23 planned burning program

All Data provided in this product relates to 2022/23 financial year only.



FFMVic  
**51,100ha**

CFA  
**250ha**

# 99,000ha

of landscape mosaic burns, away from communities, helping to keep bushfires small.

**Delivering cultural and fire ecology strategies and Conservation Action Plans.**

### Bushfire Risk

Reduced to **69%** by end **June 2023**

Our statewide target is at or below **70%**



Bushfire risk is **growing 4%** per year over the next 3 years



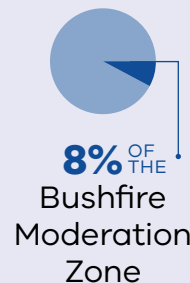
JFMP aims to **reduce bushfire risk and promote good land management** through implementing our bushfire management strategies.

### Working together with private landholders

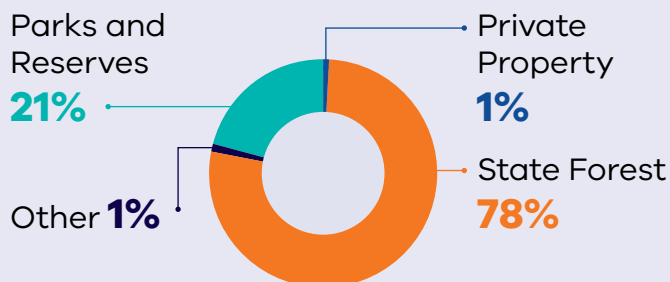
1 cross-tenure burn covering 1,944.



### Planned for treatment

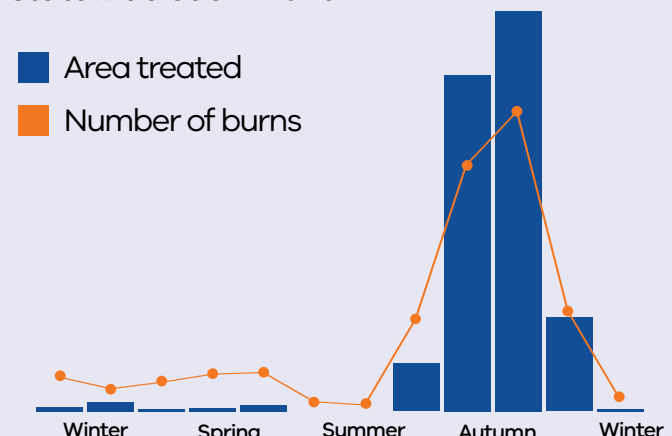


Bushfire risk doesn't follow land boundaries, so the JFMP includes both public and private land.



We look for planned burning opportunities all year round when it is safe to do so.

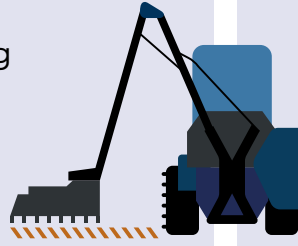
Number and area of planned burns treated statewide each month:



## Other treatments to reduce bushfire



Mulching  
**1,167ha**  
Slashing/Mowing  
**1,748ha**  
Other  
**3,027ha**



## Strategic Fuelbreak construction

**17.91km** of Asset Protection Break  
**30.92km** of Landscape Protection Break  
Subject to planning and approvals framework.



## Understanding the effects of fire



### Monitoring, Evaluation and Reporting projects:

Burning Well: tracking the performance of our planned burn program.  
Grassy Heathy Dry Forests fire response and recovery.  
Greater Glider populations.

### We engage with communities and stakeholders:

North East Apiary Association, Wine Industry, Tourism North East, Regional Roads Victoria, VicTrack/VLine, Power and Telecommunications companies, Water Utilities.

### Community-based Bushfire Management locations:

Longwood East and Tolmie.

## Cultural burning



We work with Traditional Owners to support Cultural burns on Country. Yorta Yorta, Wurundjeri Woi Wurrung Cultural Heritage Aboriginal Corporation and Taungurung Land and Waters Council.

**467ha**

15 burns over 2022/23



# Reducing bushfire risk with fuel management

State

**62%** | **61%**

Loddon Mallee/  
North West

**68%** | **72%**

Grampians/  
West

**75%** | **70%**

Barwon South West/  
South West

**58%** | **55%**

Hume/North East

**67%** | **69%**

Gippsland/  
South East

**43%** | **45%**

Greater Melbourne

**84%** | **84%**

- Current risk (06/22)
- Projected risk (06/23)
- DELWP region
- CFA region

