

Greater Melbourne Region

Our 2022/23 planned burning program

All Data provided in this product relates to 2022/23 financial year only.



FFMVic
4,300ha

CFA
213ha

Bushfire Risk

Reduced to **84%** by end **June 2023**

Our statewide target is at or below **70%**



Bushfire risk is **growing 1%** per year over the next 3 years



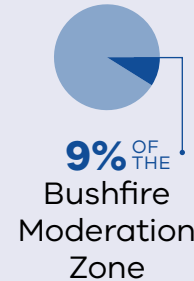
JFMP aims to **reduce bushfire risk and promote good land management** through implementing our bushfire management strategies.

Working together with private landholders

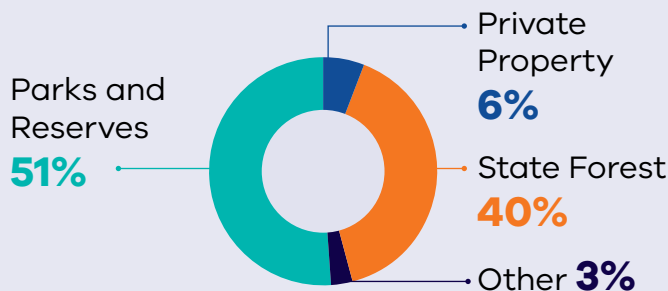
7 cross-tenure burns covering 817ha.



Planned for treatment

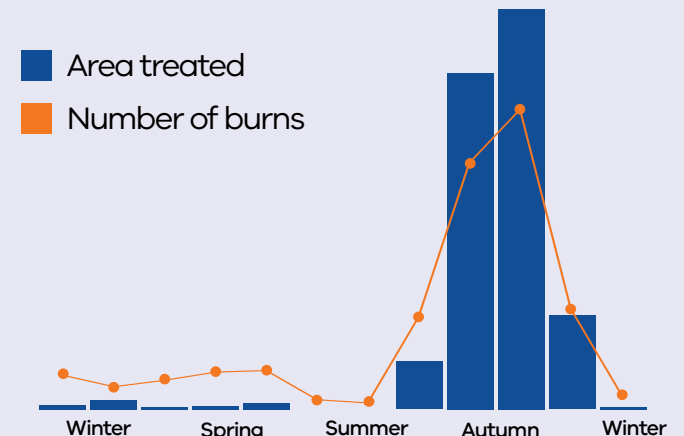


Bushfire risk doesn't follow land boundaries, so the JFMP includes both public and private land.



We look for planned burning opportunities all year round when it is safe to do so.

Number and area of planned burns treated statewide each month:



Other treatments to reduce bushfire



Mulching


827ha

Slashing/Mowing

1,242ha

Other

0ha



Strategic Fuelbreak construction

31.42km of Asset Protection Break

0km of Landscape Protection Break

Subject to planning and approvals framework.



Understanding the effects of fire



Monitoring, Evaluation and Reporting projects:

- Greater Gliders and habitat/hollow bearing trees (nocturnal spotlighting, also picks up other species).
- Small Mammal and habitat monitoring (camera trapping).
- Regionally important flora species monitoring.
- Impact of burning for floristic diversity in Grassy Dry Forest, Lowland Forest and Shrubby Foothill Forest.
- Landscape monitoring across Eastern Victoria using terrestrial laser scanner, remote sensing data, flora survey, and habitat structure assessments in Heathy/Grassy Dry forests (Hume, Gippsland and Port Phillip).

BAU Monitoring

- Overall Fuel Hazard Assessments
- Fire Severity Mapping

We engage with communities and stakeholders:

Yarra Valley Wine Growers, Mornington Peninsula Wine, D14 – Fuel Management Working Group for Nillumbik Critical Roads– 5-year management plan for fuel reduction.

Community-based Bushfire Management locations:

Healesville, Nillumbik Hills and Outer Whittlesea.

Cultural burning



We work with Traditional Owners to support Cultural burns on Country. Wurundjeri Woi Wurrung, Bunurong and Wadawurrung.

0ha

0 burns



Reducing bushfire risk with fuel management

State

62% | 61%

Loddon Mallee/
North West

68% | 72%

Grampians/
West

75% | 70%

Barwon South West/
South West

58% | 55%

Hume/North East

67% | 69%

Gippsland/
South East

43% | 45%

Greater Melbourne

84% | 84%

- Current risk (06/22)
- Projected risk (06/23)
- DELWP region
- CFA region

