

FFMVic Grampians / CFA West Regions

Our 2022/23 planned burning program

All Data provided in this product relates to 2022/23 financial year only.



FFMVic
18,268ha

CFA
2,140ha

72,500ha

of landscape mosaic burns, away from communities, helping to keep bushfires small.

Delivering cultural and fire ecology strategies and Conservation Action Plans.

Bushfire Risk

Reduced to **70% by end June 2023**

Our statewide target is at or below **70%**



Bushfire risk is **growing 2%** per year over the next 3 years



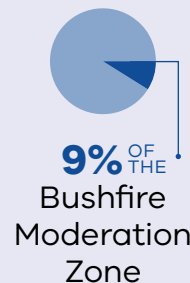
JFMP aims to **reduce bushfire risk and promote good land management** through implementing our bushfire management strategies.

Working together with private landholders

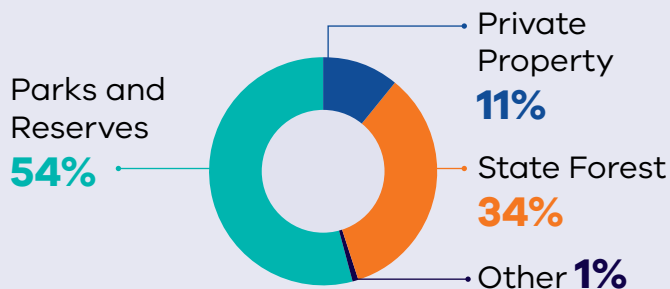
2 cross-tenure burns covering 4,141ha.



Planned for treatment

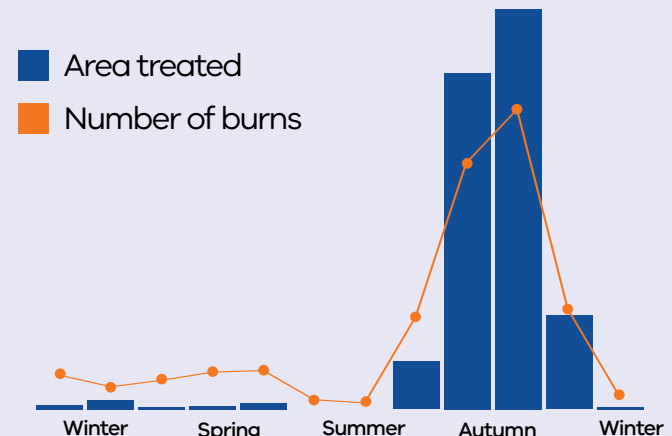


Bushfire risk doesn't follow land boundaries, so the JFMP includes both public and private land.



We look for planned burning opportunities all year round when it is safe to do so.


Number and area of planned burns treated statewide each month:



Other treatments to reduce bushfire



Mulching
513ha
Slashing/Mowing
4,924ha
Other
175ha



Strategic Fuelbreak construction

0km of Asset Protection Break
0km of Landscape Protection Break
Subject to planning and approvals framework.



Understanding the effects of fire



Monitoring, Evaluation and Reporting projects:

Changes in Overall Fuel Hazard, South Eastern Red-Tailed Black Cockatoo habitat, Minimay – Bank of Australia block: monitoring the reintroduction of native grasses and wildlife in the area.

We engage with communities and stakeholders:

Little Desert and Grampians Fire Conferences, Wheatshaf Firescape Project, Snape Reserve at Dimboola, CFA burn camp and traditional burning sites at Minimay.

Community-based Bushfire Management locations:

Hepburn, Lal Lal, Smythesdale, Daylesford and Balmoral.

Cultural burning



We work with Traditional Owners to support Cultural burns on Country. Barengi Gadjin Land Council, Eastern Maar, Wadawurrung, Wurundjeri Woi Wurrung and Dja Dja Wurrung.

1,475ha

18 burns over 2022/23



Reducing bushfire risk with fuel management

State

62% | 61%

Loddon Mallee/
North West

68% | 72%

Grampians/
West

75% | 70%

Barwon South West/
South West

58% | 55%

Hume/North East

67% | 69%

Gippsland/
South East

43% | 45%

Greater Melbourne

84% | 84%

- Current risk (06/22)
- Projected risk (06/23)
- DELWP region
- CFA region

