

## FFMVic Barwon South West / CFA South West Regions

### Our 2022/23 planned burning program

All Data provided in this product relates to 2022/23 financial year only.



FFMVic  
**15,445ha**

CFA  
**2,455ha**

## 47,000ha

of landscape mosaic burns, away from communities, helping to keep bushfires small.

**Delivering cultural and fire ecology strategies and Conservation Action Plans.**

### Bushfire Risk

Reduced to **55%** by end **June 2023**

Our statewide target is at or below **70%**



Bushfire risk is **growing 3%** per year over the next 3 years



JFMP aims to **reduce bushfire risk and promote good land management** through implementing our bushfire management strategies.

### Working together with private landholders

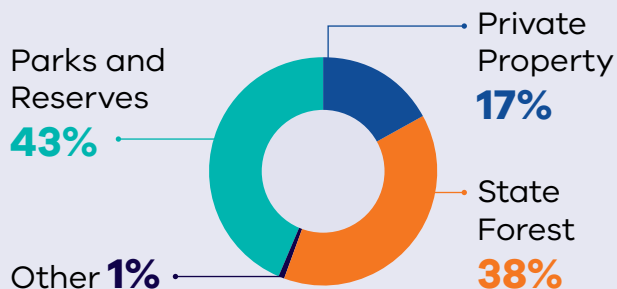
13 cross-tenure burns covering 15,000ha.



### Planned for treatment

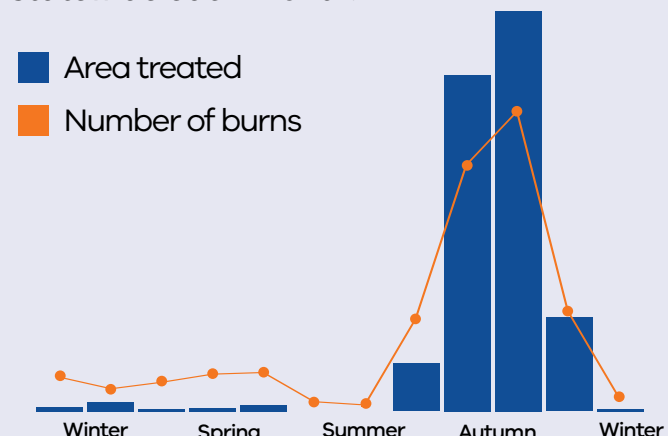


Bushfire risk doesn't follow land boundaries, so the JFMP includes both public and private land.



We look for planned burning opportunities all year round when it is safe to do so.

Number and area of planned burns treated statewide each month:



## Other treatments to reduce bushfire



Mulching


**115ha**

Slashing/Mowing

**700ha**

Other

**266ha**



## Strategic Fuelbreak construction

**0km** of Asset Protection Break

**0km** of Landscape Protection Break

Subject to planning and approvals framework.



## Understanding the effects of fire



**Monitoring, Evaluation and Reporting projects:** Forest Health and Faunal Refugia through remote sensing. Improving methods for Fuel Accumulation monitoring. Redesigning planned burning prescriptions to align with land management objectives. Monitoring impacts on fauna from winter heath and ridge-line burning.

**Engagement projects:** Glenelg Safer Together, Forest Owners Conference, Far South West Fire Services Liaison Day, Cross-agency Strategic Fuel Break Reference Group, School Bushfire Education program, What If? Event with Lorne Community, Otway District Community Hubs and other key stake holder groups, Cross tenure land holder planned burn engagement, Wye River Annual Melbourne Cup Weekend Bushfire Awareness Event.

**Community-based Bushfire Management locations:** Aireys Inlet, Lorne, Wye River Complex, Penshurst, Cape Bridgewater, Digby – Merino

## Cultural burning



We work with Traditional Owners to support Cultural burns on Country. Eastern Maar, Gunditj Mirring and Wadawurrung.

**127ha**

7 burns over 2022/23



# Reducing bushfire risk with fuel management

State

**62% | 61%**

Loddon Mallee/  
North West

**68% | 72%**

Grampians/  
West

**75% | 70%**

Barwon South West/  
South West

**58% | 55%**

Hume/North East

**67% | 69%**

Gippsland/  
South East

**43% | 45%**

Greater Melbourne

**84% | 84%**

- Current risk (06/22)
- Projected risk (06/23)
- DELWP region
- CFA region

