

FFMVic Gippsland / South East Regions

Our 2022/23 planned burning program

All Data provided in this product relates to 2022/23 financial year only.



FFMVic
48,625ha

CFA
252ha

159,000ha

of landscape mosaic burns, away from communities, helping to keep bushfires small.

Delivering cultural and fire ecology strategies and Conservation Action Plans.

Bushfire Risk

Reduced to **45%** by end **June 2023**

Our statewide target is at or below **70%**



Bushfire risk is **growing 5%** per year over the next 3 years



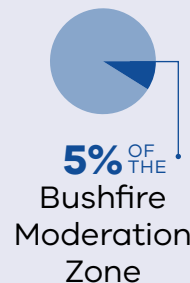
JFMP aims to **reduce bushfire risk and promote good land management** through implementing our bushfire management strategies.

Working together with private landholders

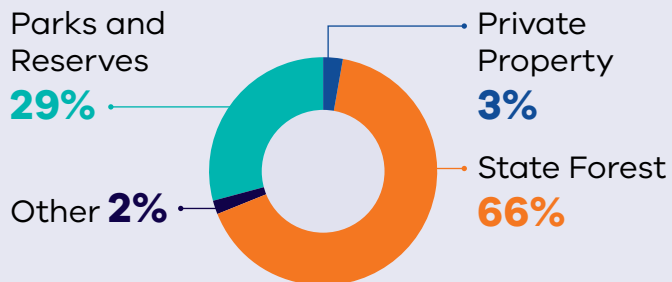
7 cross-tenure burns covering 6,883ha.



Planned for treatment

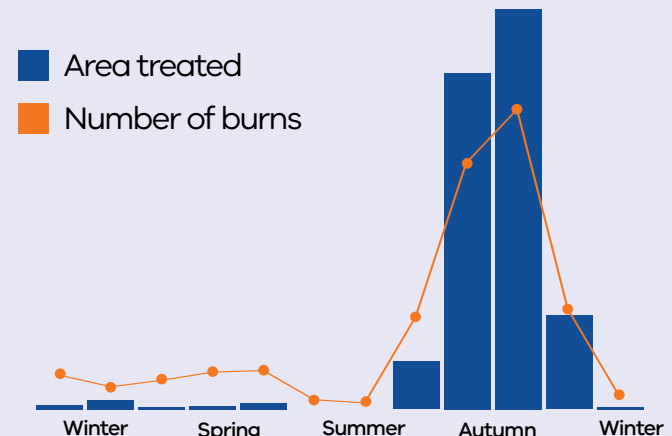


Bushfire risk doesn't follow land boundaries, so the JFMP includes both public and private land.



We look for planned burning opportunities all year round when it is safe to do so.

Number and area of planned burns treated statewide each month:



Other treatments to reduce bushfire



Mulching


40ha

Slashing/Mowing

8,793ha

Other

820ha



Strategic Fuelbreak construction

12.78km of Asset Protection Break

29.85km of Landscape Protection Break

Subject to planning and approvals framework.



Understanding the effects of fire



Monitoring, Evaluation and Reporting projects:

200 permanent fuel monitoring sites in Asset Protection Zone, Round-leaf Pomaderris extent mapping, New Holland Mouse habitat, Post fire recovery of Hairpin Banksia and Mapping extent of Black She-oak for Glossy Black Cockatoo.

We engage with communities and stakeholders:

"Cann Be Ready" Day

Community-based Bushfire Management locations:

Cann Valley District and Buchan

Cultural burning



We work with Traditional Owners to support Cultural burns on Country. Gunaikurnai Land and Waters Aboriginal Corporation, Snowy Cann Rivers First People's Country and Waters Aboriginal Corporation and Bunurong Land Council Aboriginal Corporation.

80ha

2 burns over 2022/23



Reducing bushfire risk with fuel management

State

62% | 61%

Loddon Mallee/
North West

68% | 72%

Grampians/
West

75% | 70%

Barwon South West/
South West

58% | 55%

Hume/North East

67% | 69%

Gippsland/
South East

43% | 45%

Greater Melbourne

84% | 84%

- Current risk (06/22)
- Projected risk (06/23)
- DELWP region
- CFA region

